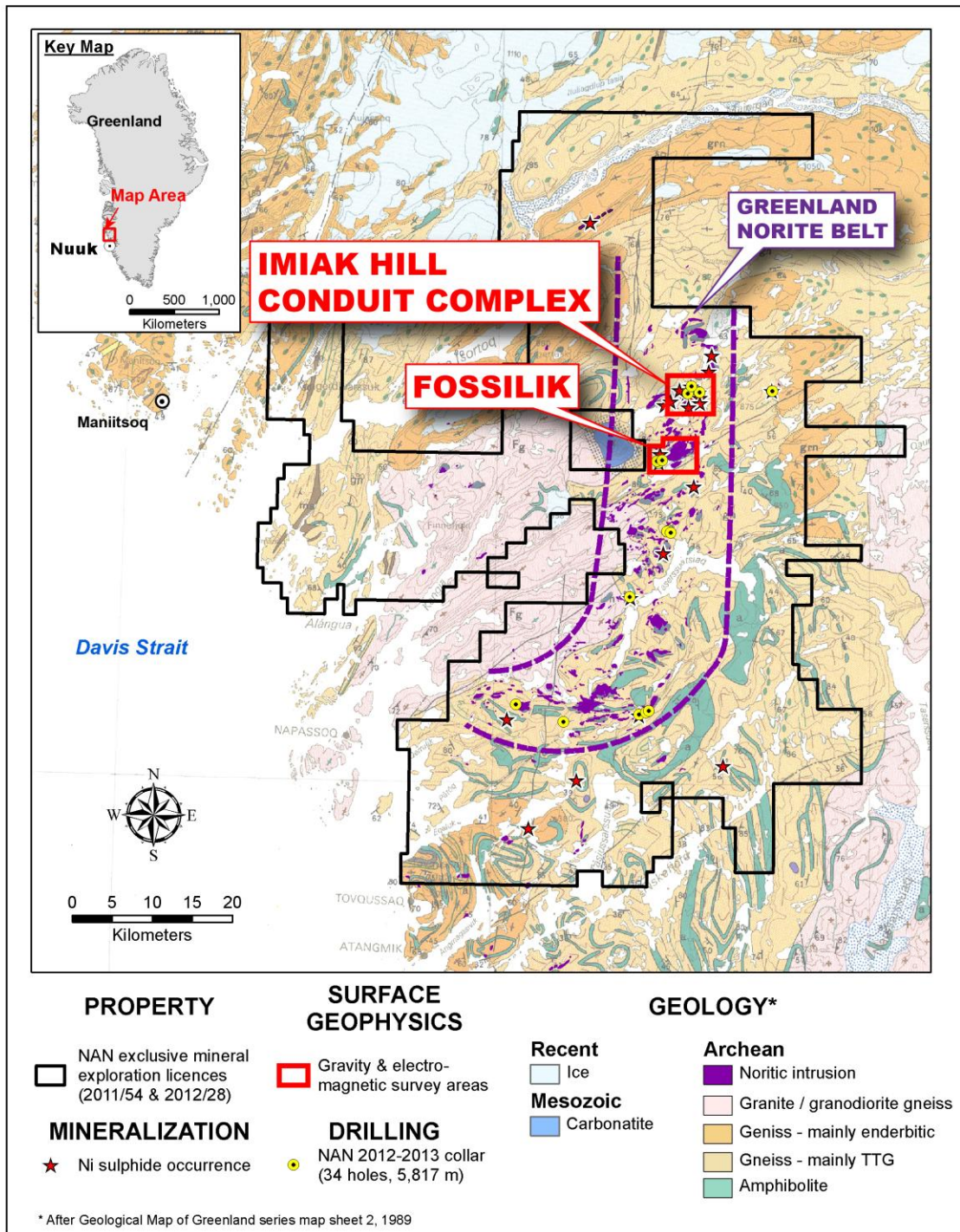


Figure 1: Location of the Imiak Hill Conduit Complex and Fossilik surface geophysical surveys.



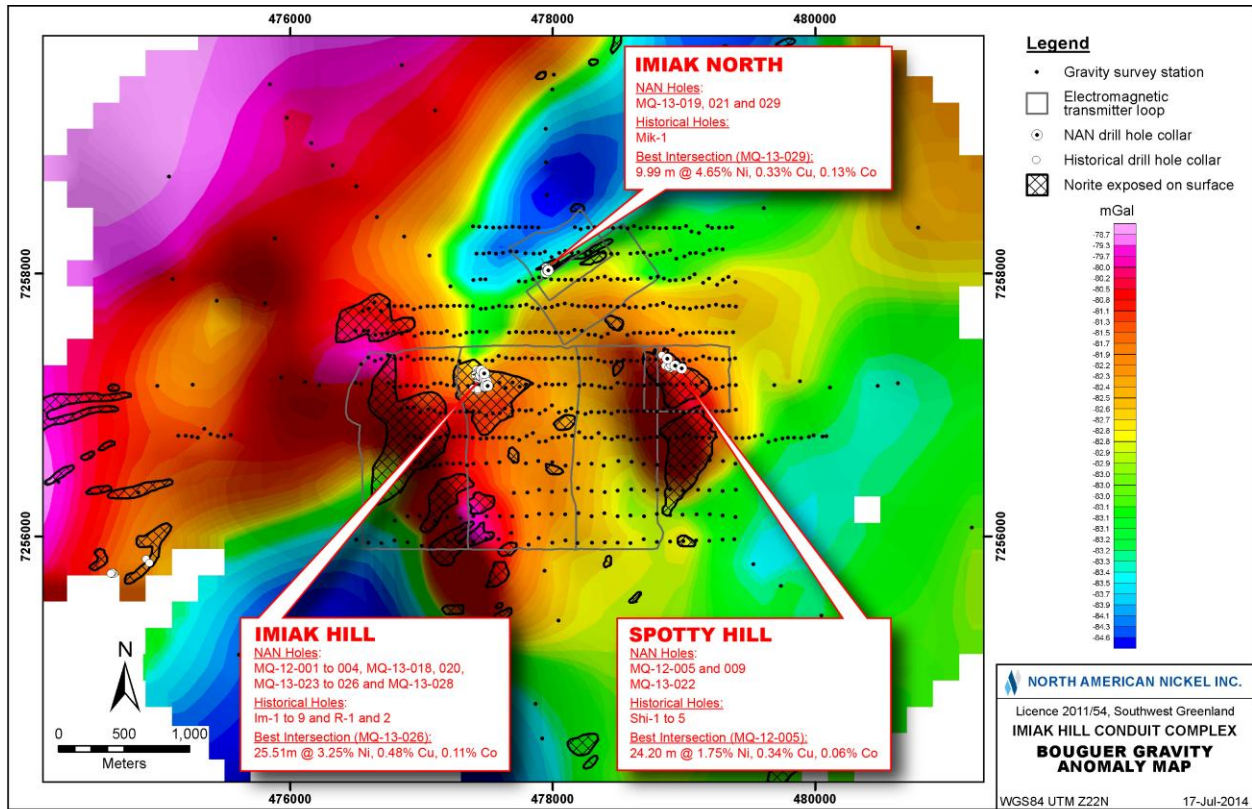


Figure 2: Preliminary bouguer gravity image of the Imiak Hill Conduit Complex.

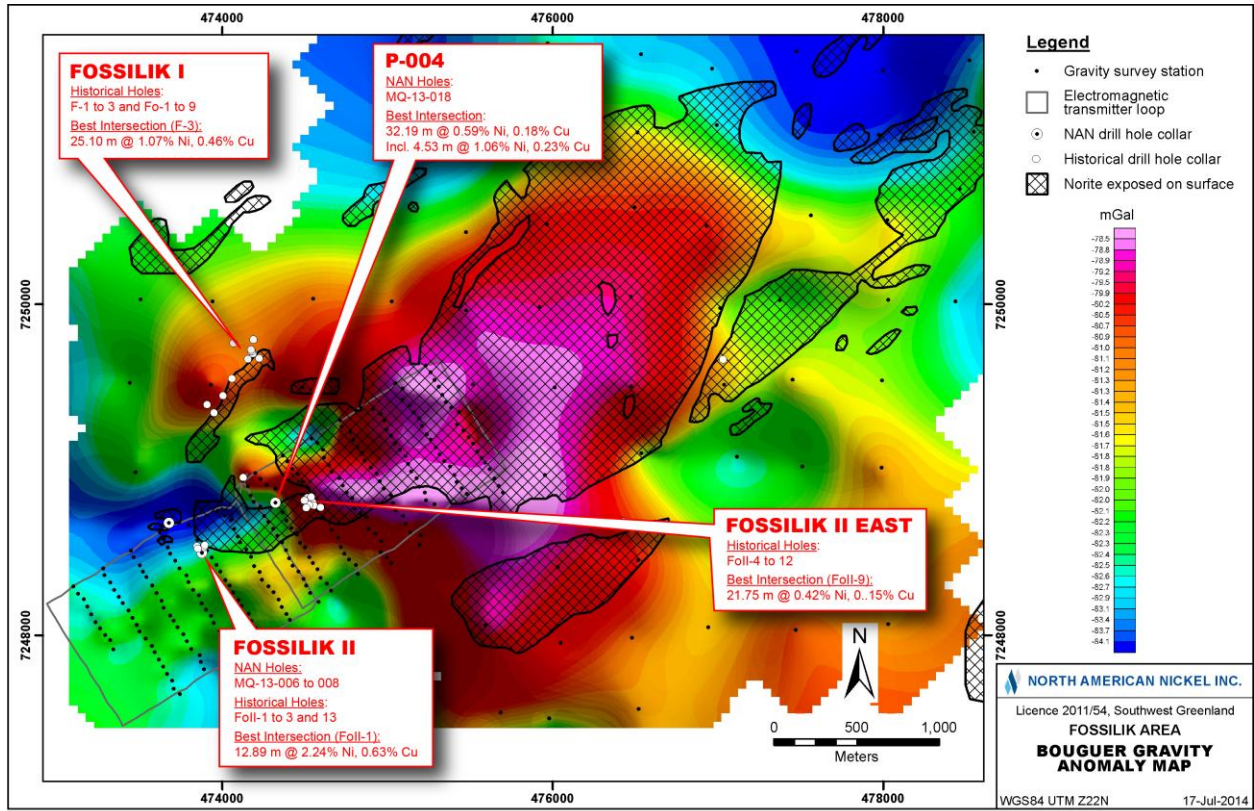


Figure 3: Preliminary bouguer gravity image of the Fossilik area.