

Figure 1: Location of 2015 drilling.

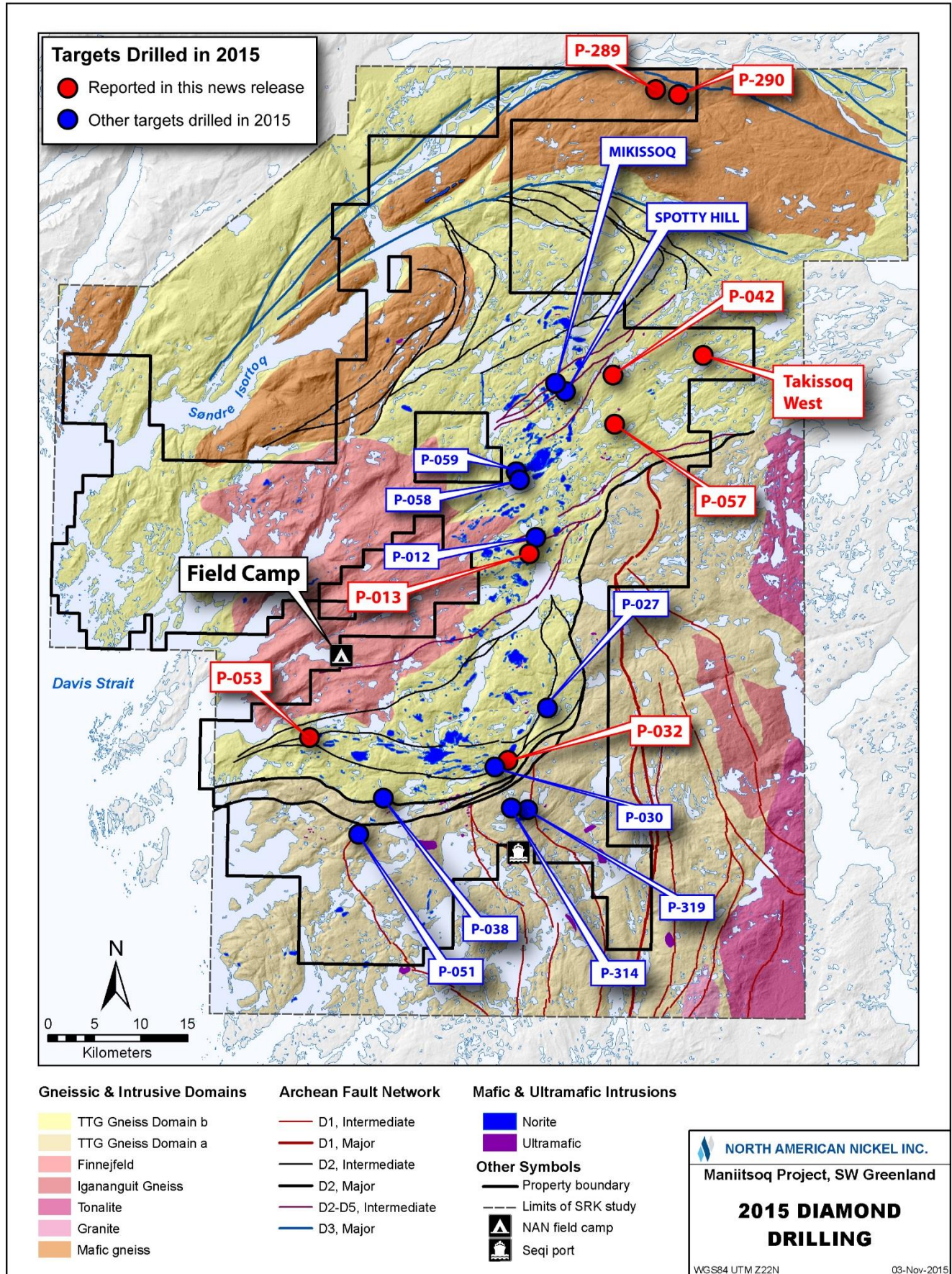


Figure 2: Plan map of the P-013 area showing locations of diamond drill holes, VTEM conductors and assay composites discussed in this news release. 2015 hole collars are coloured yellow.

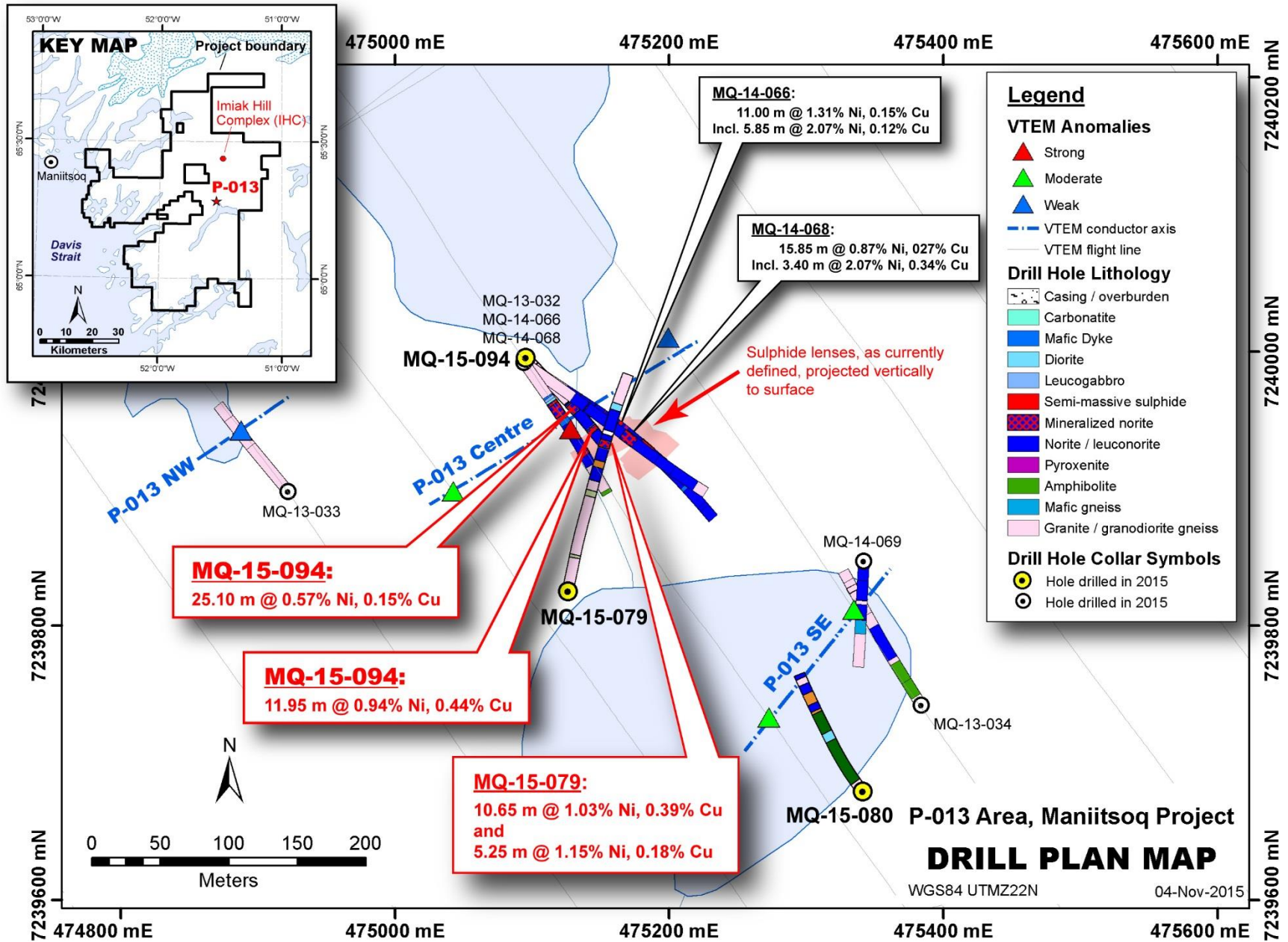


Figure 3: Plan map of the P-030 - P-032 target areas showing locations of drill holes and assay highlights.

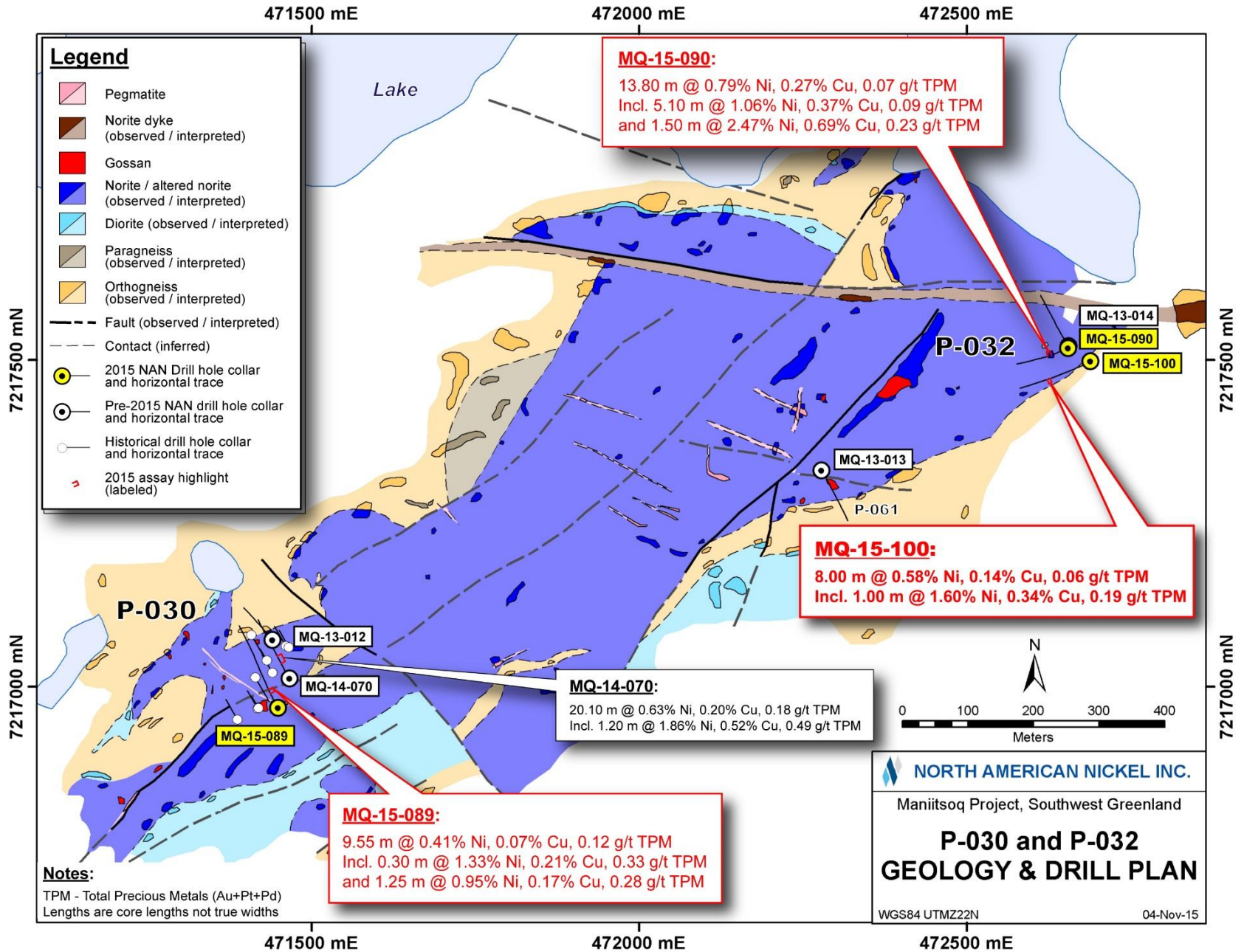


Figure 4: P-053 geology and drill plan.

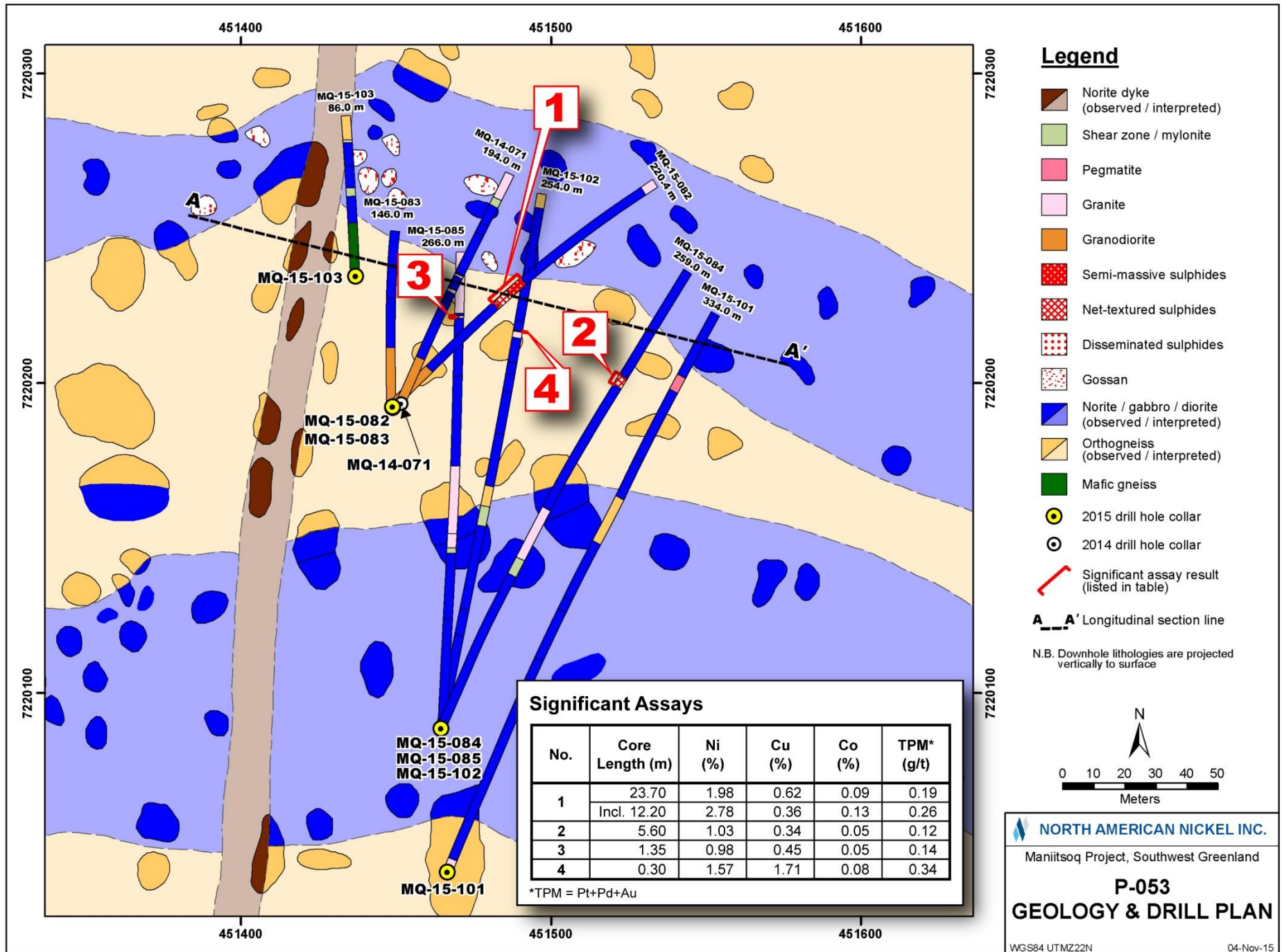


Figure 5: Composite longitudinal section through P-053. The azimuth of the section is 104° and it looks N014°E. See Figure 4 for location.

