

Figure 1: Location of 2015 drilling.

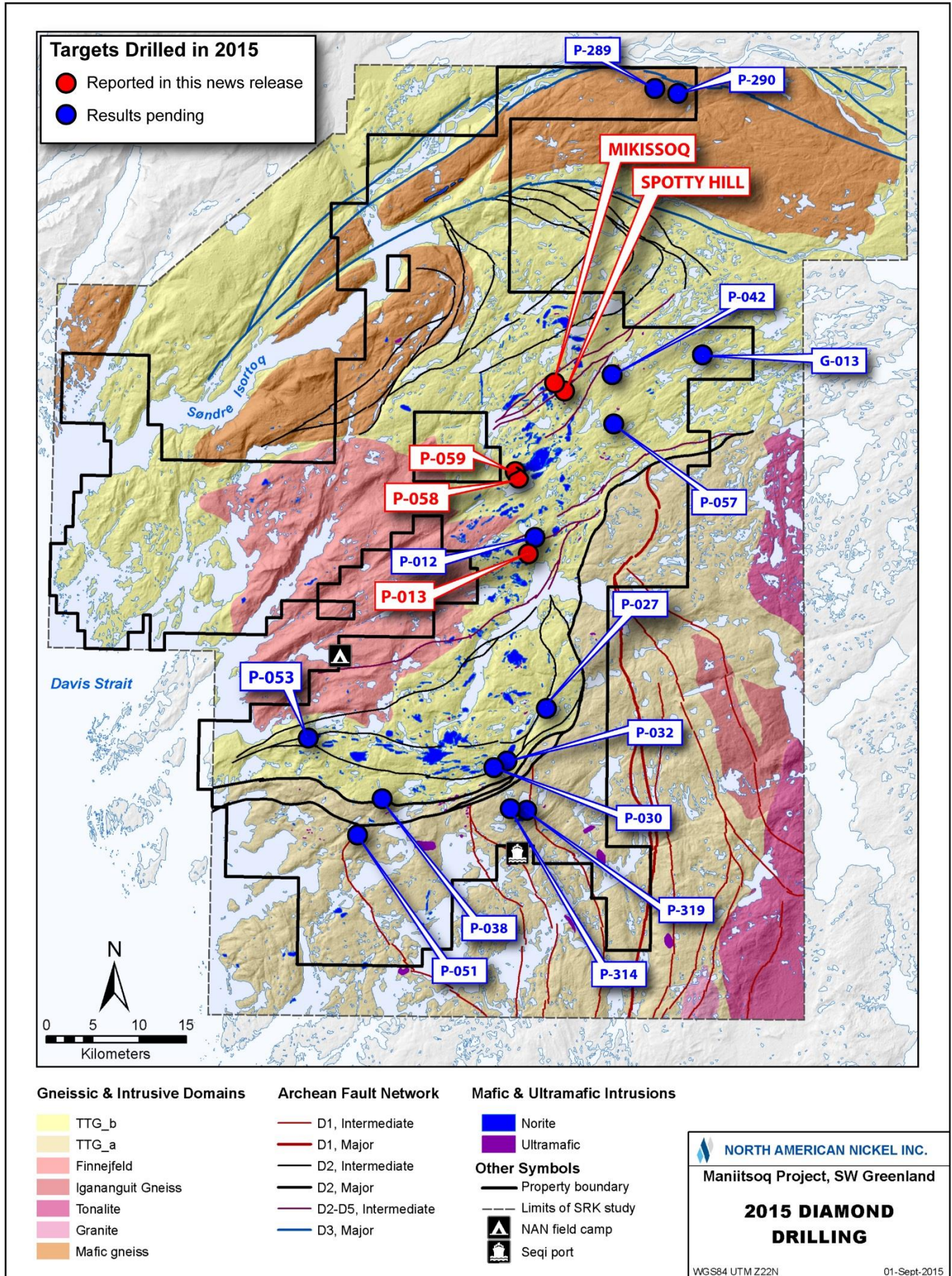


Figure 2: Plan map of the Imiak Hill Complex showing locations of drill holes, assay composites discussed in this news release, and longitudinal section line for Spotty Hill.

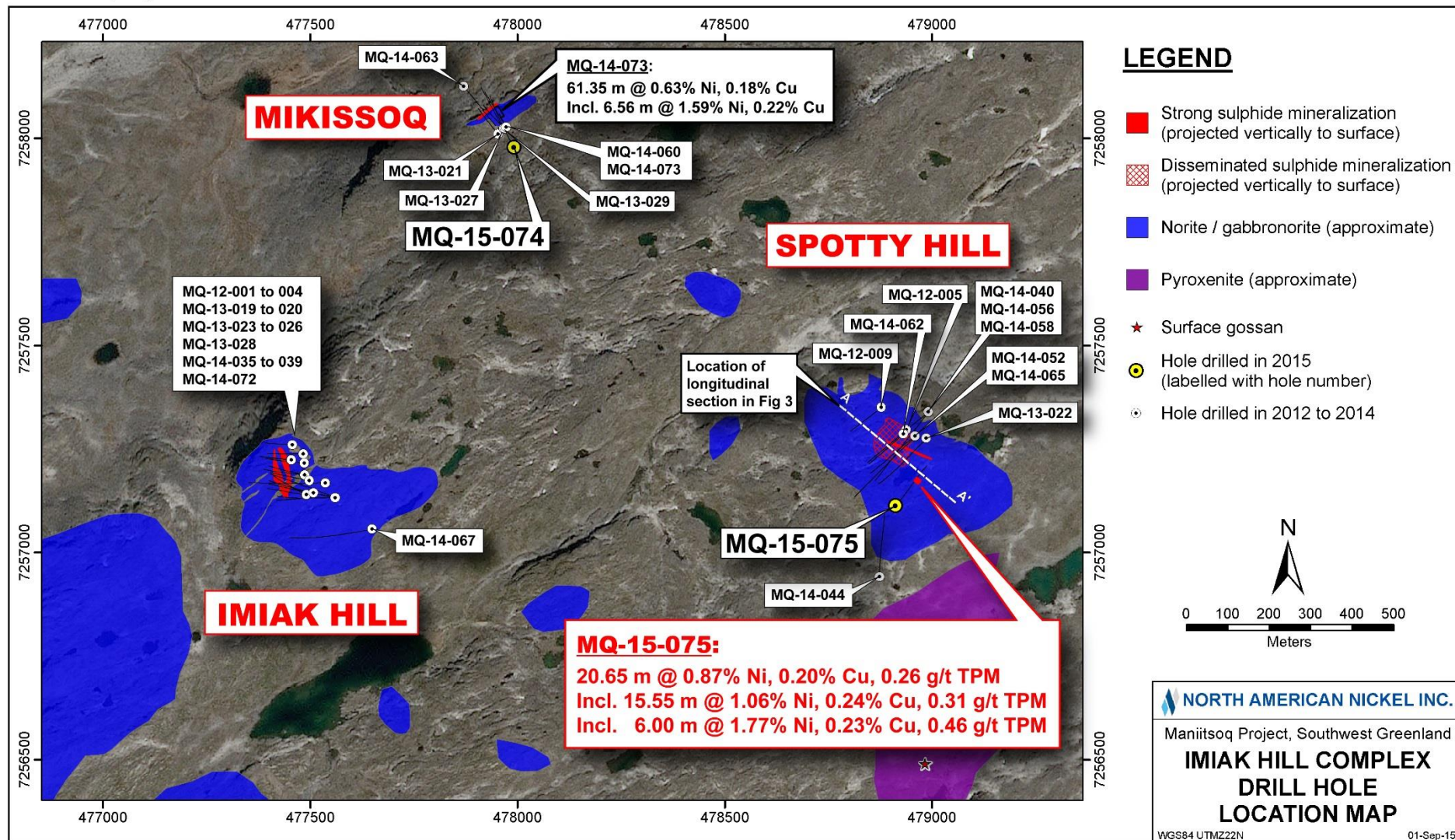


Figure 3: Composite vertical longitudinal section through Spotty Hill. The azimuth of the section is 130° and it looks N40°E. See Figure 2 for location.

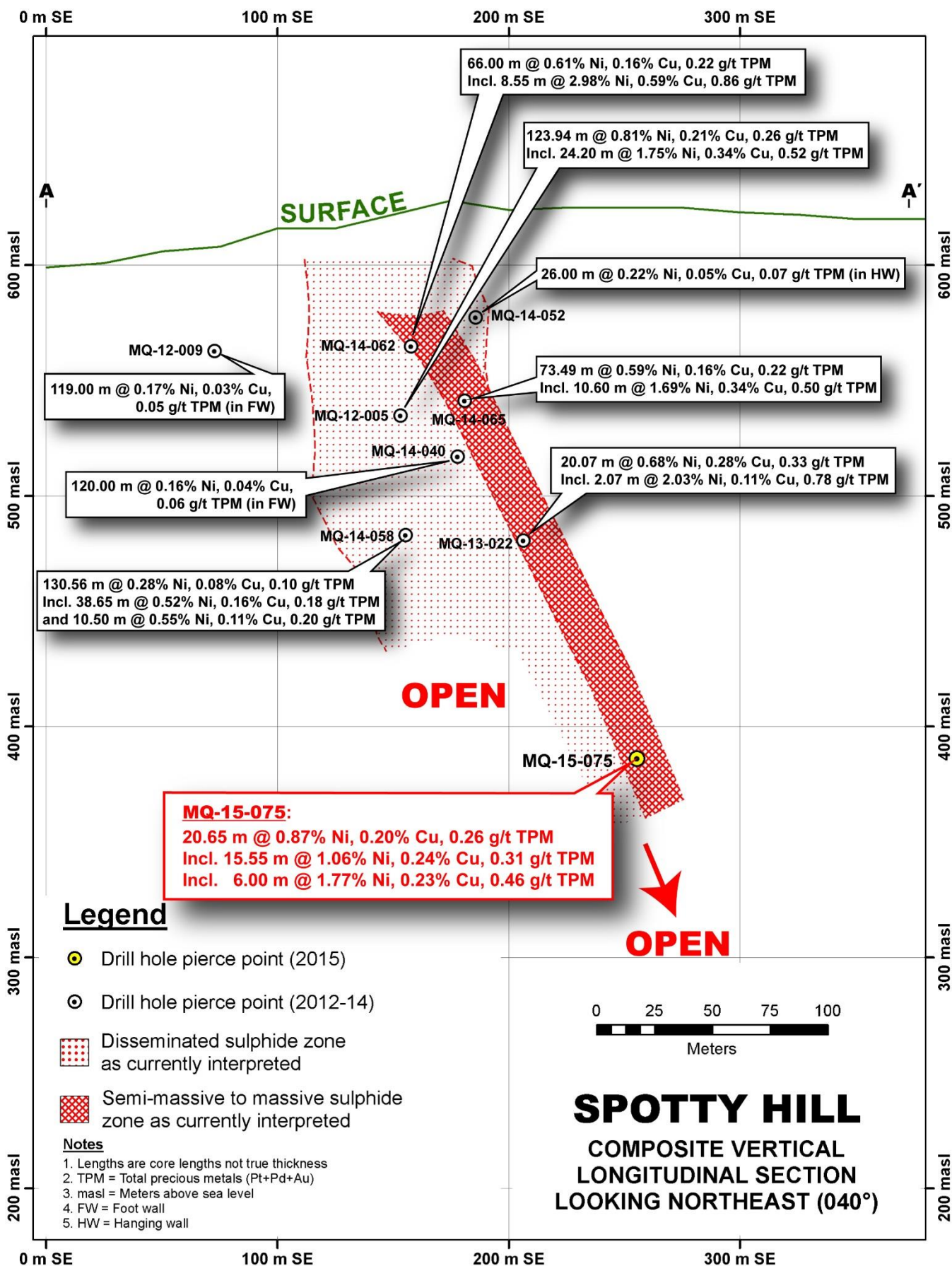


Figure 4: Plan map of the P-058 and P-059 target areas showing locations of drill holes and assay composites discussed in this news release.

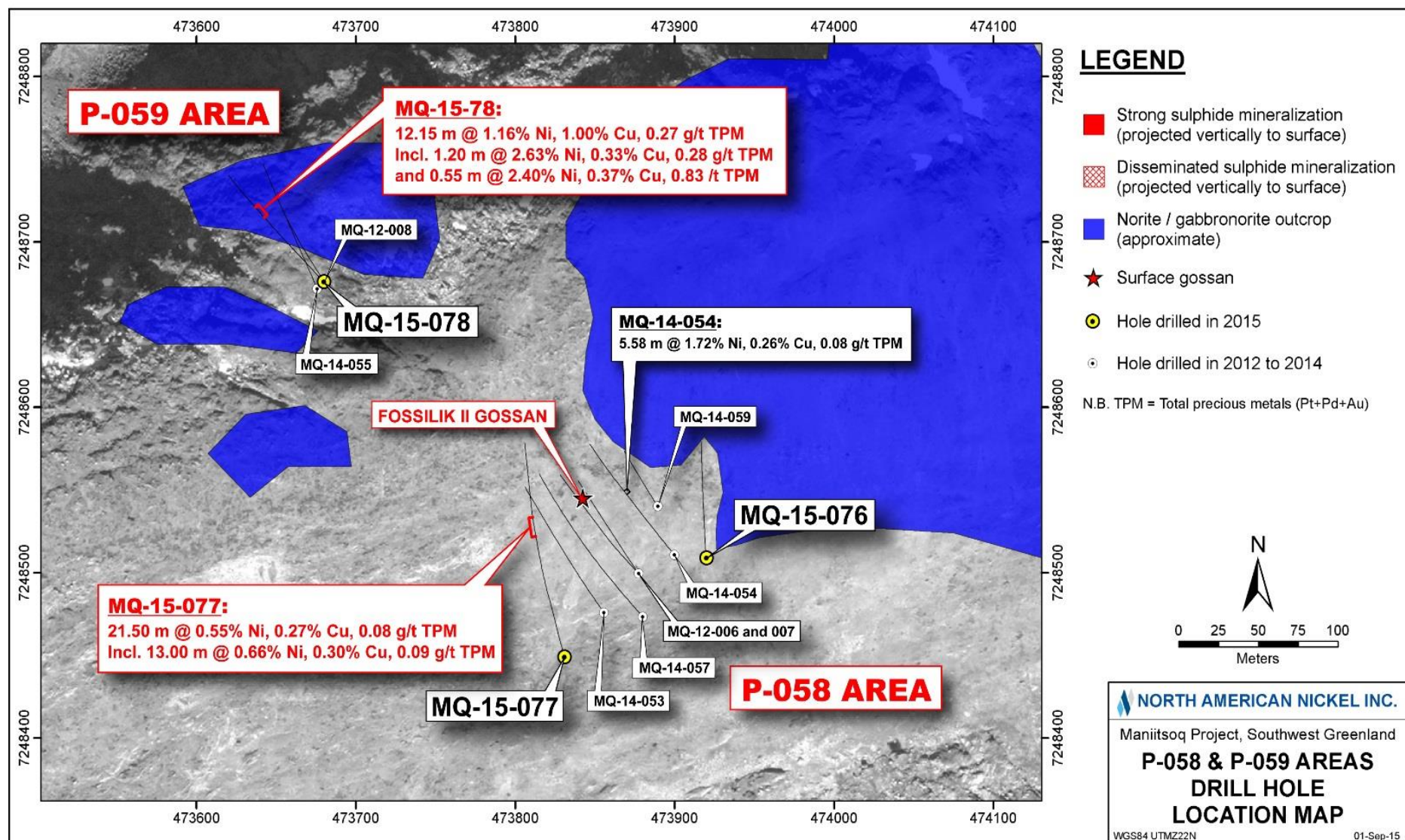


Figure 5: Plan map of the P-013 area showing locations of diamond drill holes, VTEM conductors and assay composites discussed in this news release. 2015 hole collars are coloured yellow.

